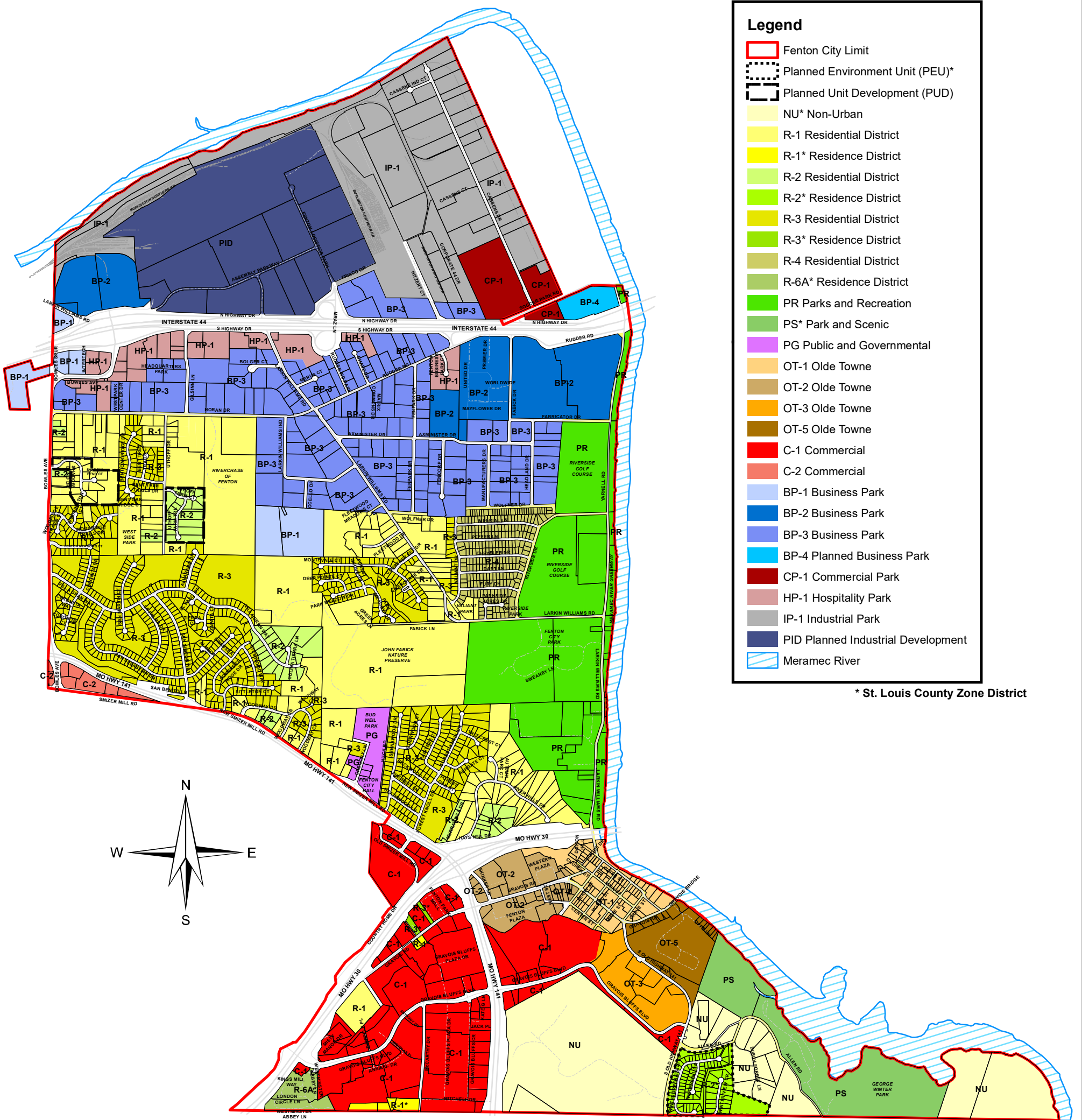


OFFICIAL ZONE DISTRICT MAP

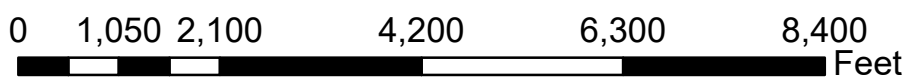
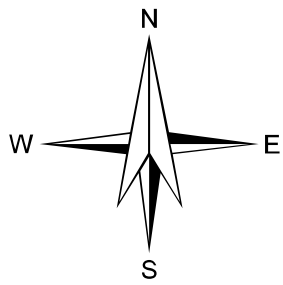
City of Fenton, Missouri



Legend

- Fenton City Limit
- Planned Environment Unit (PEU)*
- Planned Unit Development (PUD)
- NU* Non-Urban
- R-1 Residential District
- R-1* Residence District
- R-2 Residential District
- R-2* Residence District
- R-3 Residential District
- R-3* Residence District
- R-4 Residential District
- R-6A* Residence District
- PR Parks and Recreation
- PS* Park and Scenic
- PG Public and Governmental
- OT-1 Olde Towne
- OT-2 Olde Towne
- OT-3 Olde Towne
- OT-5 Olde Towne
- C-1 Commercial
- C-2 Commercial
- BP-1 Business Park
- BP-2 Business Park
- BP-3 Business Park
- BP-4 Planned Business Park
- CP-1 Commercial Park
- HP-1 Hospitality Park
- IP-1 Industrial Park
- PID Planned Industrial Development
- Meramec River

* St. Louis County Zone District



Adopted by the Board of Aldermen on September 25, 2014, by Ordinance 3462
 Revised on October 23, 2014 by, Ordinance 3469
 Revised on December 18, 2017, by Ordinance 3762
 Revised on March 22, 2018, by Ordinance 3780
 Revised on August 23, 2018, by Ordinance 3839
 Revised on January 24, 2019 by Ordinance 3890 & 3891
 Revised on March 19, 2020 by Ordinance 4017
 Revised on July 28, 2022 by Ordinance 4244
 Revised on December 19, 2022 by Ordinance 4283



FENTON
CITY OF PARKS